

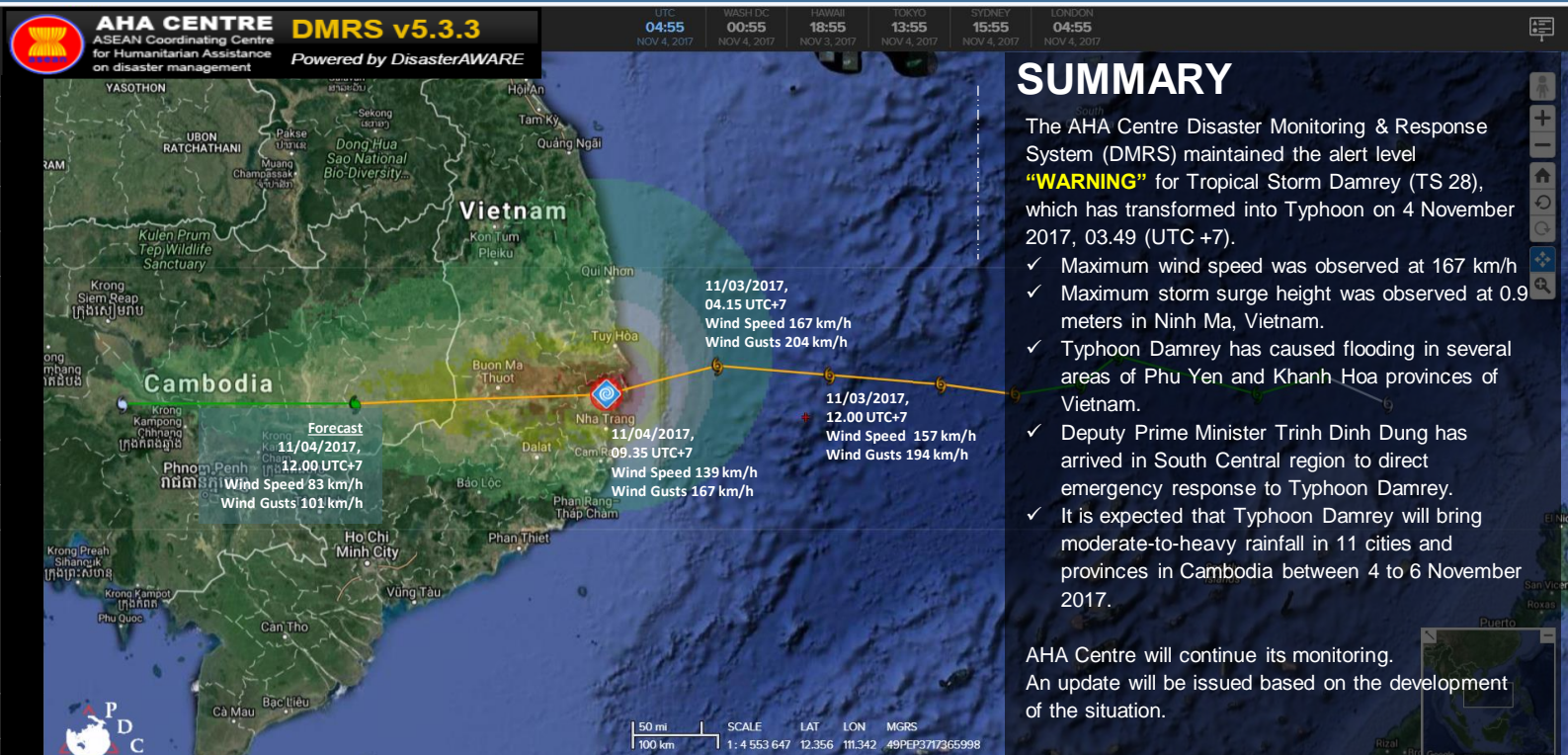
4 November 2017,
15:00 UTC+7,
(under monitoring)

AHA Centre FLASH UPDATE #3

Tropical Storm Damrey (28)



ONE ASEAN ONE RESPONSE



AHA Centre insight for Tropical Storm Damrey (28)

Situation in Vietnam

- ✓ Central Steering Committee for Natural Disaster Prevention and Control convened on Friday, 3 Nov 17 for emergency response.
- ✓ Deputy Prime Minister Trinh Dinh Dung arrived in South Central provinces to direct emergency response to Typhoon Damrey.
- ✓ Phu Yen Province Steering Committee for Disaster Prevention & Search and Rescue reported:
 - 7 towns isolated
 - 500 households (1,250 residents) were evacuated
 - 600 hectares of crops affected following floods
- ✓ Khanh Hoa Province Steering Committee for Disaster Prevention & Search and Rescue reported:
 - Evacuation order imposed on 1,300 residents in lowland areas on Friday (3 November 2017)
 - 880 hectares of rice in Van Ninh District inundated & destroyed
 - 317 fishing boats were at sea while Typhoon Damrey approached

Forward planning considerations

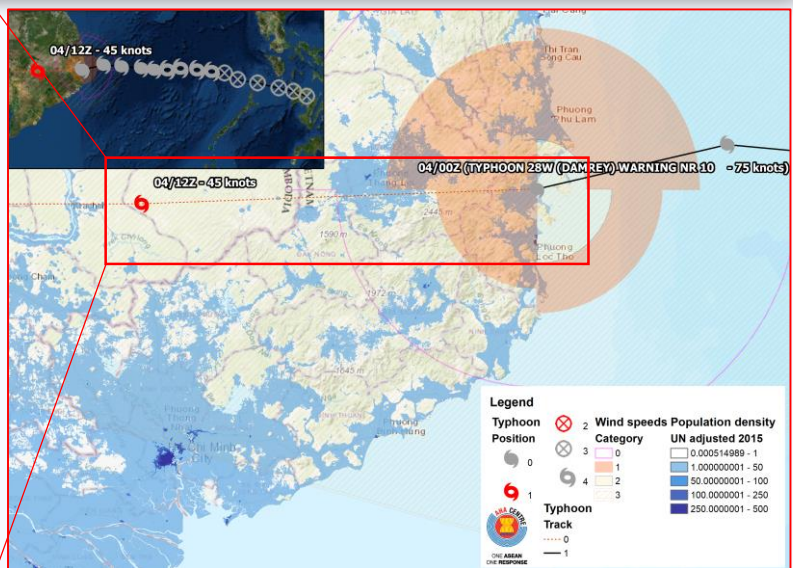
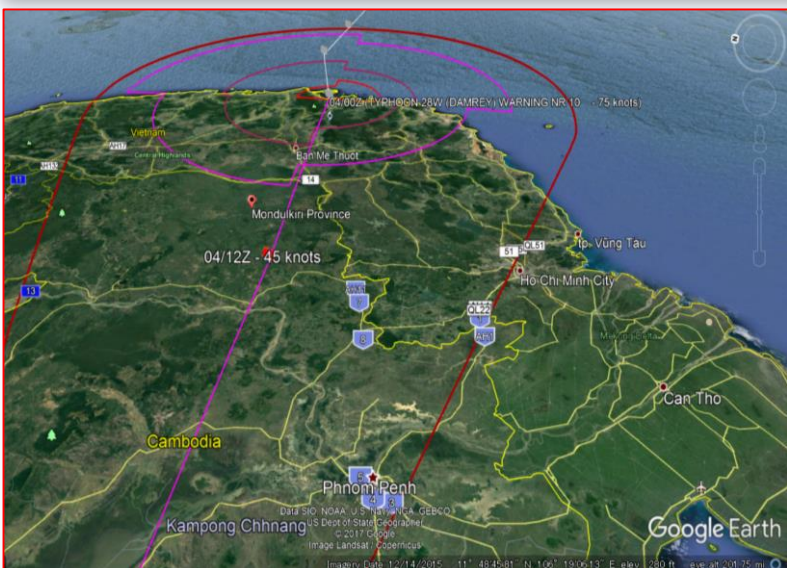
Key Cities/Province Population at risk (estimated)

Phnom Penh	1,573,544
Mondulkiri	60,811
Kracheh	318,523

11 cities/provinces are at risk according to [statement](#) by Minister of Water Resources & Meteorology

Key considerations for response:

- ✓ Hilly areas with limited transportation access may experience disruption due to storm.
- ✓ Due to heavy rainfall & sea wave with height 2 to 3 meters, protection of fishermen and farmers must be prioritized.



DATA SOURCE

AHA Centre DMRS; Pacific Disaster Center (PDC Global); Central Steering Committee for Natural Disaster Prevention and Control of Vietnam; General Statistics Office of Vietnam; Global Disaster Alert and Coordination System (GDACS); Joint Typhoon Warning Center (JTWC); Global Administrative Area; Google Earth; Ministry of Planning (Cambodia) WorldPopulation; various news agencies.

DISCLAIMER

The AHA Centre was established in November 2011 by the Association of South East Asian National (ASEAN) and ASEAN member states to facilitate cooperation and coordination among the Parties, relevant agencies of the United Nations and international organisations in disaster management and humanitarian assistance.

The use of boundaries, geographic names, related information and potential considerations for response are for reference, not warranted to be error free or implying official endorsement from ASEAN Member States.

© 2017 AHA Centre.
All rights reserved.
You are receiving this email because you are registered in our distribution list.

Our mailing address is:
AHA Centre,
GRAHA BNPB 13th Floor,
Jl. Raya Pramuka Kav. 38,
Jakarta 13120 Indonesia